




Rivers and Lakes Map



Adopted 1/22/2019
Date: 2/8/2019



Legend

-  Floodways_digitized 1982
-  UGA_2013
-  CLimits_2014

