








Draft Comprehensive Plan Floodplain Map



Date: 8/9/2017



Legend

-  UGA_2013
-  CLimits_2014
-  ChinaCreek
-  Lakes and Rivers
-  Floodways_digitized 1982
-  FEMA_1982_CL_2014
-  FEMA_1982_UGA_2013

