
















Legend

-  City Limits
-  UGA Boundary
- Land Use Designation**
-  Very Low Density Residential
-  Low Density Residential
-  Medium Density Residential
-  Med High Density Residential
-  High Density Residential
-  Parks & Open Space
-  Medical/Health Care
-  Public Facilities
-  Limited Business District
-  CBD Commercial
-  General Commercial
-  Light Industrial
-  Heavy Industrial

Centralia Land Use Map

0 0.051 0.2 0.3 0.4
 Miles

1 inch equals 0.16 miles

Adopted October 9, 2007